



# SLOVENSKI STANDARD

## SIST ISO 19101:2003

01-november-2003

---

; Yc[ fUz\_g\_Y]bZfa UWY!FYZfYb b]a cXY

Geographic information -- Reference model

Information géographique -- Modèle de référence

ITEH STANDARD PREVIEW  
(standards.iteh.ai)

Ta slovenski standard je istoveten z: **ISO 19101:2002**

[SIST ISO 19101:2003](https://standards.iteh.ai/catalog/standards/sist/dc0c2bb2-3fec-4a0c-b976-85efd7befcc1/sist-iso-19101-2003)

<https://standards.iteh.ai/catalog/standards/sist/dc0c2bb2-3fec-4a0c-b976-85efd7befcc1/sist-iso-19101-2003>

**ICS:**

07.040	Astronomija. Geodezija. Geografija	Astronomy. Geodesy. Geography
35.240.70	Uporabniške rešitve IT v znanosti	IT applications in science

**SIST ISO 19101:2003**

**en**

**iTeh STANDARD PREVIEW**  
**(standards.iteh.ai)**

SIST ISO 19101:2003

<https://standards.iteh.ai/catalog/standards/sist/dc0c2bb2-3fec-4a0c-b976-85efd7befcc1/sist-iso-19101-2003>

# INTERNATIONAL STANDARD

**ISO  
19101**

First edition  
2002-07-01

---

---

## Geographic information — Reference model

*Information géographique — Modèle de référence*

**iTeh STANDARD PREVIEW**  
**(standards.iteh.ai)**

[SIST ISO 19101:2003](https://standards.iteh.ai/catalog/standards/sist/dc0c2bb2-3fec-4a0c-b976-85efd7befcc1/sist-iso-19101-2003)

<https://standards.iteh.ai/catalog/standards/sist/dc0c2bb2-3fec-4a0c-b976-85efd7befcc1/sist-iso-19101-2003>



Reference number  
ISO 19101:2002(E)

© ISO 2002

**ISO 19101:2002(E)****PDF disclaimer**

This PDF file may contain embedded typefaces. In accordance with Adobe's licensing policy, this file may be printed or viewed but shall not be edited unless the typefaces which are embedded are licensed to and installed on the computer performing the editing. In downloading this file, parties accept therein the responsibility of not infringing Adobe's licensing policy. The ISO Central Secretariat accepts no liability in this area.

Adobe is a trademark of Adobe Systems Incorporated.

Details of the software products used to create this PDF file can be found in the General Info relative to the file; the PDF-creation parameters were optimized for printing. Every care has been taken to ensure that the file is suitable for use by ISO member bodies. In the unlikely event that a problem relating to it is found, please inform the Central Secretariat at the address given below.

## iTeh STANDARD PREVIEW (standards.iteh.ai)

[SIST ISO 19101:2003](https://standards.iteh.ai/catalog/standards/sist/dc0c2bb2-3fec-4a0c-b976-85efd7befcc1/sist-iso-19101-2003)

<https://standards.iteh.ai/catalog/standards/sist/dc0c2bb2-3fec-4a0c-b976-85efd7befcc1/sist-iso-19101-2003>

© ISO 2002

All rights reserved. Unless otherwise specified, no part of this publication may be reproduced or utilized in any form or by any means, electronic or mechanical, including photocopying and microfilm, without permission in writing from either ISO at the address below or ISO's member body in the country of the requester.

ISO copyright office  
Case postale 56 • CH-1211 Geneva 20  
Tel. + 41 22 749 01 11  
Fax + 41 22 749 09 47  
E-mail [copyright@iso.ch](mailto:copyright@iso.ch)  
Web [www.iso.ch](http://www.iso.ch)

Printed in Switzerland

## Contents

Foreword.....	v
Introduction.....	vi
<b>1</b> <b>Scope .....</b>	<b>1</b>
<b>2</b> <b>Conformance.....</b>	<b>1</b>
<b>3</b> <b>Normative references .....</b>	<b>1</b>
<b>4</b> <b>Terms and definitions .....</b>	<b>1</b>
<b>5</b> <b>Symbols and abbreviated terms .....</b>	<b>4</b>
<b>5.1</b> <b>Abbreviations.....</b>	<b>4</b>
<b>5.2</b> <b>UML notation.....</b>	<b>5</b>
<b>6</b> <b>Concepts and organization of the reference model.....</b>	<b>5</b>
<b>6.1</b> <b>Integration of geographic information with information technology.....</b>	<b>5</b>
<b>6.2</b> <b>Focus of standardization in the ISO 19100 series of geographic information standards .....</b>	<b>7</b>
<b>6.3</b> <b>Reference model organization .....</b>	<b>7</b>
<b>6.4</b> <b>Interoperability of geographic information.....</b>	<b>8</b>
<b>6.4.1</b> <b>Definition of interoperability.....</b>	<b>8</b>
<b>6.4.2</b> <b>Aspects of interoperability.....</b>	<b>9</b>
<b>6.4.3</b> <b>Interoperability in the ISO 19100 series of geographic standards .....</b>	<b>9</b>
<b>7</b> <b>Conceptual modelling .....</b>	<b>10</b>
<b>7.1</b> <b>Content of this clause .....</b>	<b>10</b>
<b>7.2</b> <b>Definition of conceptual modelling.....</b>	<b>10</b>
<b>7.3</b> <b>Use of this clause.....</b>	<b>11</b>
<b>7.4</b> <b>Specification of conceptual schema language for the ISO 19100 series of geographic information standards.....</b>	<b>11</b>
<b>7.5</b> <b>The approach to conceptual modelling.....</b>	<b>11</b>
<b>7.6</b> <b>Principles of conceptual modelling .....</b>	<b>12</b>
<b>7.7</b> <b>Model integration.....</b>	<b>13</b>
<b>8</b> <b>The Domain reference model .....</b>	<b>13</b>
<b>8.1</b> <b>Content of this clause .....</b>	<b>13</b>
<b>8.2</b> <b>Definition of Domain reference model.....</b>	<b>13</b>
<b>8.3</b> <b>Uses of the Domain reference model .....</b>	<b>14</b>
<b>8.4</b> <b>Overview of the Domain Reference model .....</b>	<b>14</b>
<b>8.5</b> <b>Use of abstraction levels in the Domain reference model .....</b>	<b>16</b>
<b>8.6</b> <b>Detailed description of the Domain reference model .....</b>	<b>17</b>
<b>8.6.1</b> <b>Introduction.....</b>	<b>17</b>
<b>8.6.2</b> <b>Application schema.....</b>	<b>17</b>
<b>8.6.3</b> <b>Spatial objects and position.....</b>	<b>19</b>
<b>8.6.4</b> <b>Reference systems.....</b>	<b>20</b>
<b>8.6.5</b> <b>Quality.....</b>	<b>22</b>
<b>8.6.6</b> <b>Metadata .....</b>	<b>23</b>
<b>8.6.7</b> <b>General feature model.....</b>	<b>24</b>
<b>9</b> <b>The Architectural reference model .....</b>	<b>25</b>
<b>9.1</b> <b>Content of this clause .....</b>	<b>25</b>
<b>9.2</b> <b>Definition of the Architectural reference model .....</b>	<b>26</b>
<b>9.3</b> <b>Uses of the Architectural reference model .....</b>	<b>26</b>
<b>9.4</b> <b>Overview of the Architectural reference model.....</b>	<b>26</b>
<b>9.4.1</b> <b>Introduction.....</b>	<b>26</b>
<b>9.4.2</b> <b>Services and service interfaces .....</b>	<b>26</b>
<b>9.4.3</b> <b>Identifying services and service interfaces for geographic information.....</b>	<b>28</b>

## ISO 19101:2002(E)

9.5	Types of geographic information services .....	28
9.5.1	Introduction .....	28
9.5.2	Types of information technology services relevant to geographic information.....	28
9.5.3	Extension of service types for geographic information .....	30
9.5.4	Service types in the ISO 19100 series compared to other service models .....	30
9.6	Service interfaces and standardization requirements .....	30
9.6.1	Introduction .....	30
9.6.2	Identifying standardization requirements for geographic information services .....	31
9.6.3	Fulfilling standardization requirements and the role of profiles .....	32
9.6.4	Elaboration of standardization requirements .....	32
9.6.5	Using this procedure to identify requirements for geographic information standards .....	33
10	Profiles and functional standards .....	34
10.1	Content of this clause .....	34
10.2	Profiles and base standards .....	34
10.3	Modularity concept .....	34
10.4	Use of profiles .....	34
10.5	Product specifications .....	34
10.6	Relationship of profiles to base standards .....	34
10.7	Functional standards .....	35
10.8	Registration of profiles .....	35
Annex A	(informative) The Conceptual Schema Modelling Facility .....	36
A.1	Introduction .....	36
A.2	The ISO Conceptual Schema Modelling Facility Schema architecture.....	36
A.3	ISO CSMF schema architecture and the ISO 19100 series of geographic information standards .....	38
Annex B	(informative) Focus of standardization in the ISO 19100 series of geographic information standards .....	39
Bibliography	.....	41

[SIST ISO 19101:2003](https://standards.iteh.ai/catalog/standards/sist/dc0c2bb2-3fec-4a0c-b976-85efd7befcc1/sist-iso-19101-2003)

<https://standards.iteh.ai/catalog/standards/sist/dc0c2bb2-3fec-4a0c-b976-85efd7befcc1/sist-iso-19101-2003>

## Foreword

ISO (the International Organization for Standardization) is a worldwide federation of national standards bodies (ISO member bodies). The work of preparing International Standards is normally carried out through ISO technical committees. Each member body interested in a subject for which a technical committee has been established has the right to be represented on that committee. International organizations, governmental and non-governmental, in liaison with ISO, also take part in the work. ISO collaborates closely with the International Electrotechnical Commission (IEC) on all matters of electrotechnical standardization.

International Standards are drafted in accordance with the rules given in the ISO/IEC Directives, Part 3.

The main task of technical committees is to prepare International Standards. Draft International Standards adopted by the technical committees are circulated to the member bodies for voting. Publication as an International Standard requires approval by at least 75 % of the member bodies casting a vote.

Attention is drawn to the possibility that some of the elements of this International Standard may be the subject of patent rights. ISO shall not be held responsible for identifying any or all such patent rights.

ISO 19101 was prepared by Technical Committee ISO/TC 211, *Geographic information/Geomatics*.

Annexes A and B of this International Standard are for information only.

**iTeh STANDARD PREVIEW**  
**(standards.iteh.ai)**

[SIST ISO 19101:2003](https://standards.iteh.ai/catalog/standards/sist/dc0c2bb2-3fec-4a0c-b976-85efd7befcc1/sist-iso-19101-2003)

<https://standards.iteh.ai/catalog/standards/sist/dc0c2bb2-3fec-4a0c-b976-85efd7befcc1/sist-iso-19101-2003>

## ISO 19101:2002(E)

## Introduction

Every comprehensive standardization effort needs a reference model to ensure an integrated and consistent approach. This International Standard is a guide to structuring geographic information standards in a way that will enable the universal usage of digital geographic information. This reference model describes the overall requirements for standardization and the fundamental principles that apply in developing and using standards for geographic information. In describing these requirements and principles, this reference model provides a vision of standardization in which geographic information can be integrated with existing and emerging digital information technologies and applications. This International Standard is intended to be used by information system analysts, program planners and developers of geographic information standards that are related to geographic information standards, as well as others in order to understand the basic principles of this series of standards and the overall requirements for standardization of geographic information.

Beyond the needs within traditional applications of digital geographic information, there is a growing recognition among users of information technology that indexing by location is a fundamental way to organize and to use digital data. Increasingly, digital data from a wide variety of sources is being referenced to locations for use in a diversity of applications. Consequently, there is an increasing need for standardization of geographic information and services for processing this information. To meet this need, the ISO 19100 series standardizes relevant aspects of the description and management of geographic information and geographic information services. This standardization will:

- increase the understanding and usage of geographic information;
- increase the availability, access, integration and sharing of geographic information;
- promote the efficient, effective and economic use of digital geographic information and associated hardware and software systems;
- contribute to a unified approach to addressing global ecological and humanitarian problems.

To achieve these goals, standardization of geographic information in the ISO 19100 series is based on the integration of the concepts of geographic information with those of information technology. The development of standards for geographic information must consider the adoption or adaptation of generic information technology standards whenever possible. It is only when this cannot be done that geographic information standards need to be developed.

This International Standard identifies a generic approach to structuring the ISO 19100 series of standards. This reference model uses concepts obtained from the ISO/IEC Open Systems Environment (OSE) approach for determining standardization requirements described in ISO/IEC TR 14252, the IEC Open Distributed Processing (ODP) Reference Model described in ISO/IEC 10746-1 and other relevant ISO standards and technical reports. This International Standard does not prescribe any specific products or techniques for implementing geographic information systems.



# Geographic information — Reference model

## 1 Scope

This International Standard defines the framework for standardization in the field of geographic information and sets forth the basic principles by which this standardization takes place.

This framework identifies the scope of the standardization activity being undertaken and the context in which it takes place. The framework provides the method by which what is to be standardized can be determined and describes how the contents of the standards are related.

Although structured in the context of information technology and information technology standards, this International Standard is independent of any application development method or technology implementation approach.

## 2 Conformance

General conformance and testing requirements for the ISO 19100 series of geographic information standards are described in ISO 19105. Specific conformance requirements are described in individual standards in the ISO 19100 series.

## 3 Normative reference

The following normative document contains provisions which, through reference in this text, constitute provisions of this International Standard. For dated references, subsequent amendments to, or revisions of, any of these publications do not apply. However, parties to agreements based on this International Standard are encouraged to investigate the possibility of applying the most recent edition of the normative document indicated below. For undated references, the latest edition of the normative document referred to applies. Members of ISO and IEC maintain registers of currently valid International Standards.

ISO/IEC 19501-1:—<sup>1)</sup>, *Information technology — Unified Modeling Language (UML) — Part 1: Specification*

## 4 Terms and definitions

For the purposes of this International Standard, the following terms and definitions apply. Sources of term definitions not defined in this International Standard are provided.

NOTE Throughout this document, certain terms are italicized. These terms are defined either in this clause or in the terms and definitions clause of another part of ISO 19100, as indicated.

### 4.1 application

manipulation and processing of data in support of user requirements

### 4.2 application schema

conceptual schema for data required by one or more applications

---

1) To be published.

**ISO 19101:2002(E)****4.3****conceptual formalism**

set of modelling concepts used to describe a conceptual model

EXAMPLE UML meta model, EXPRESS meta model.

NOTE One conceptual formalism can be expressed in several conceptual schema languages.

**4.4****conceptual model**

model that defines concepts of a universe of discourse

**4.5****conceptual schema**

formal description of a conceptual model

**4.6****conceptual schema language**

formal language based on a conceptual formalism for the purpose of representing conceptual schemas

EXAMPLE UML, EXPRESS, IDEF1X

NOTE A conceptual schema language may be lexical or graphical. Several conceptual schema languages can be based on the same conceptual formalism.

**4.7****dataset**

identifiable collection of data

**iTeh STANDARD PREVIEW**  
**(standards.iteh.ai)**

**4.8****data level**

level containing data describing specific instances

[SIST ISO 19101:2003](https://standards.iteh.ai/catalog/standards/sist/dc0c2bb2-3fec-4a0c-b976-85efd7befcc1/sist-iso-19101-2003)

<https://standards.iteh.ai/catalog/standards/sist/dc0c2bb2-3fec-4a0c-b976-85efd7befcc1/sist-iso-19101-2003>

**4.9****data quality element**

quantitative component documenting the quality of a dataset

NOTE The applicability of a data quality element to a dataset depends on both the dataset's content and its product specification; the result being that all data elements may not be applicable to all datasets.

**4.10****data quality overview element**

non-quantitative component documenting the quality of a dataset

NOTE Information about the purpose, usage and lineage of a dataset is non-quantitative information.

**4.11****feature**

abstraction of real world phenomena

NOTE A feature may occur as a type or an instance. Feature type or feature instance shall be used when only one is meant.

**4.12****feature attribute**

characteristic of a feature

EXAMPLE 1 A feature attribute named "colour" may have an attribute value "green" which belongs to the data type "text".

EXAMPLE 2 A feature attribute named "length" may have an attribute value "82.4" which belongs to the data type "real".

NOTE 1 A feature attribute has a name, a data type and a value domain associated to it. A feature attribute for a feature instance also has an attribute value taken from the value domain.

NOTE 2 In a feature catalogue, a feature attribute may include a value domain but does not specify attribute values for feature instances.

#### 4.13

##### **feature catalogue**

catalogue containing definitions and descriptions of the feature types, feature attributes and feature relationships occurring in one or more sets of geographic data, together with any feature operations that may be applied

#### 4.14

##### **feature operation**

operation that every instance of a feature type may perform

EXAMPLE 1 An operation upon the feature type “dam” is to raise the dam. The result of this operation is to raise the level of water in a reservoir.

EXAMPLE 2 An operation by the feature type “dam” might be to block vessels from navigating along a watercourse.

NOTE Feature operations provide a basis for feature type definition.

#### 4.15

##### **functional standard**

existing geographic information standard, in active use by an international community of data producers and data users

NOTE GDF, S-57 and DIGEST are examples of functional standards.

#### 4.16

##### **geographic information**

information concerning phenomena implicitly or explicitly associated with a location relative to the Earth

#### 4.17

##### **geographic information service**

service that transforms, manages, or presents geographic information to users

#### 4.18

##### **geographic information system**

information system dealing with information concerning phenomena associated with location relative to the Earth

#### 4.19

##### **graphical language**

language whose syntax is expressed in terms of graphical symbols

#### 4.20

##### **lexical language**

language whose syntax is expressed in terms of symbols defined as character strings

#### 4.21

##### **metadata schema**

conceptual schema describing metadata

NOTE ISO 19115 describes a standard for a metadata schema.

iTeh STANDARD PREVIEW  
(standards.iteh.ai)

SIST ISO 19101:2003  
https://standards.iteh.ai/catalog/standards/sist/19101-2002/iso-19101-2002  
85efd7befcc1/sist-iso-19101-2003

**ISO 19101:2002(E)****4.22****profile**

set of one or more base standards and — where applicable — the identification of chosen clauses, classes, options and parameters of those base standards that are necessary for accomplishing a particular function

NOTE A base standard is any ISO 19100 series standard or other Information Technology standard that can be used as a source for components from which a profile or product specification may be constructed (see ISO/IEC TR 10000-1).

**4.23****quality**

totality of characteristics of a product that bear on its ability to satisfy stated and implied needs

**4.24****quality schema**

conceptual schema defining aspects of quality for geographic data

**4.25****schema**

formal description of a model

**4.26****service**

capability which a service provider entity makes available to a service user entity at the interface between those entities

**4.27****service interface**

shared boundary between an automated system or human being and another automated system or human being

**4.28****spatial object**

instance of a type defined in the spatial schema

**iTeh STANDARD PREVIEW**  
(standards.it-eh.eu)

[SIST ISO 19101:2003](https://standards.it-eh.eu/catalog/standards/sist/dc0c2bb2-3fec-4a0c-b976-85ef7befcc1/sist-iso-19101-2003)

<https://standards.it-eh.eu/catalog/standards/sist/dc0c2bb2-3fec-4a0c-b976-85ef7befcc1/sist-iso-19101-2003>

**4.29****universe of discourse**

view of the real or hypothetical world that includes everything of interest

**5 Symbols and abbreviated terms****5.1 Abbreviations**

CSMF	Conceptual Schema Modelling Facility
ECMA	European Computer Manufacturers Association
GIS	Geographic Information System
IDL	Interface Definition Language
IRDS	Information Resource Dictionary System
ISP	International Standardized Profiles
IT	Information Technology
NIST	National Institute of Standards and Technology
OCL	Object Constraint Language

ODP	Open Distributed Processing
OMG	Object Management Group
OSE	Open Systems Environment
UML	Unified Modelling Language

## 5.2 UML notation

The diagrams that appear in this International Standard are presented in accordance with the Unified Modelling Language (UML) specified in ISO/IEC 19501-1:—<sup>1</sup>). The UML notation is described in Figure 1.

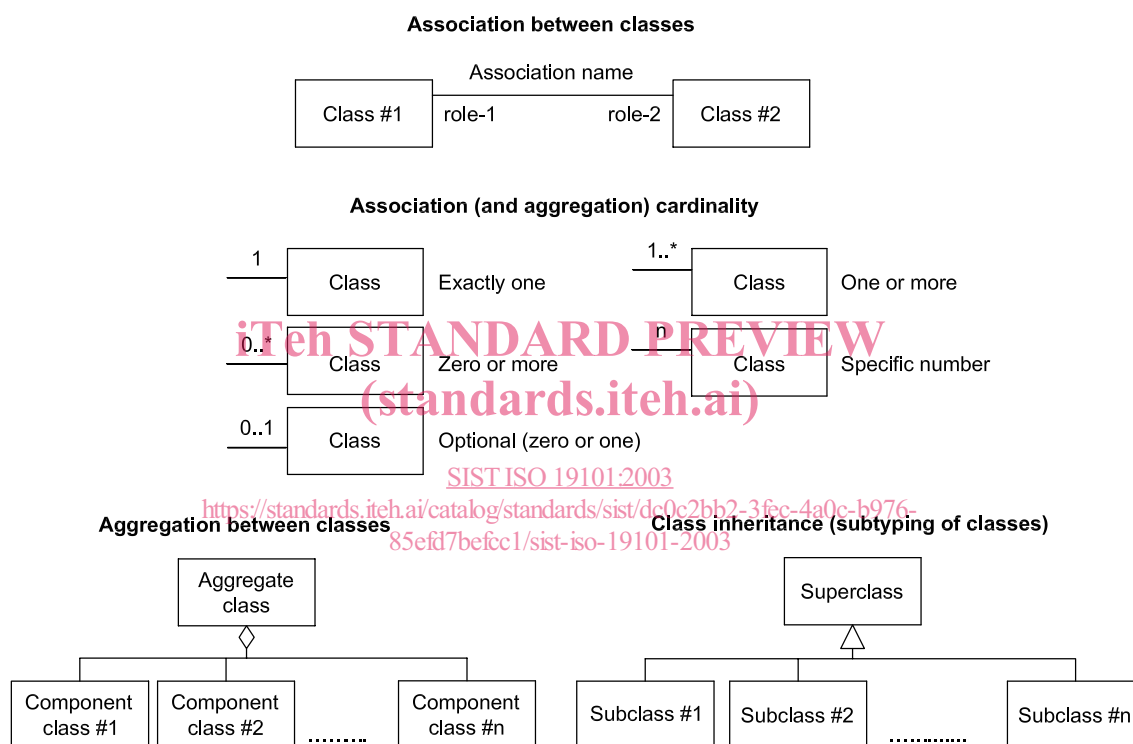


Figure 1 — UML notation

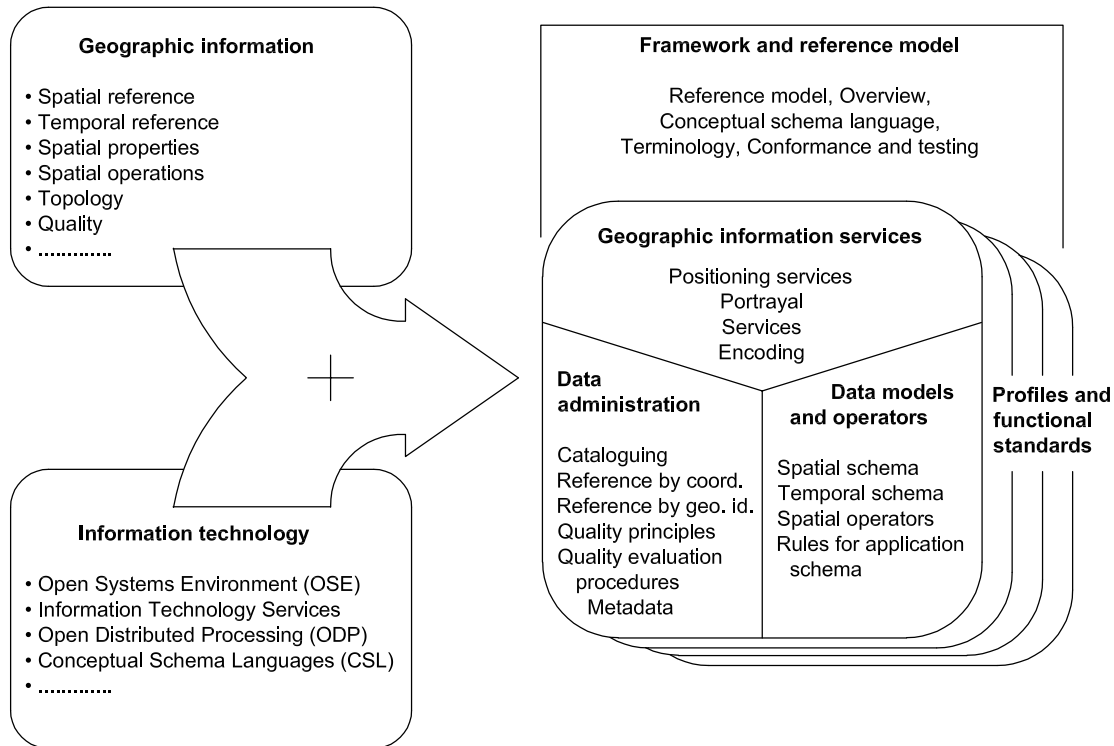
## 6 Concepts and organization of the reference model

### 6.1 Integration of geographic information with information technology

The ISO 19100 is a series of standards for defining, describing and managing geographic information. This International Standard defines the architectural framework of the ISO 19100 series of standards and sets forth the principles by which this standardization takes place.

Standardization of geographic information can best be served by a set of standards that integrates a detailed description of the concepts of geographic information with the concepts of information technology. A goal of this standardization effort is to facilitate interoperability of geographic information systems, including interoperability in distributed computing environments. Figure 2 depicts this approach.

## ISO 19101:2002(E)



**iTeh STANDARD PREVIEW**  
**Figure 2 — Integration of geographic information and information technology**  
 (standards.iteh.ai)

The ISO 19100 series of geographic information standards establishes a structured set of standards for information concerning objects or phenomena that are directly or indirectly associated with a location relative to the Earth. This standard specifies methods, tools and services for management of geographic information, including the definition, acquisition, analysis, access, presentation and transfer of such data in digital/electronic form between different users, systems and locations. In Figure 2, the ISO 19100 series of geographic information standards can be grouped into five major areas, each of which incorporate information technology concepts to standardize geographic information. These major areas describe:

- The framework for the ISO 19100 series of geographic information standards including this International Standard. The framework and reference model cover the more general aspects of the ISO 19100 series of standards. The reference model identifies all components involved and defines how they fit together. It relates the different aspects of the ISO 19100 series of standards together and provides a common basis for communication.
- Geographic information services define the encoding of information in transfer formats and the methodology for presentation of geographic information that is based on cartography and the old traditions of standardized visualisations. This area also includes the field of satellite positioning; together with the formats and interfaces necessary to utilize modern navigational satellite systems.
- Data administration is concerned with the description of quality principles and quality evaluation procedures for geographic information datasets. Data administration also includes the description of the data itself, or metadata, together with feature catalogues. This area also covers the spatial referencing of geographical objects — either directly through coordinates, or more indirectly by use of, for instance, area codes like postal or zip codes, addresses, etc.
- Data models and operators are concerned with the underlying geometry of the globe and how geographic features and their spatial characteristics may be modelled. This area defines important spatial characteristics and how these are related to each other.
- Profiles and functional standards consider the technique of profiling. Profiling consists of putting together “packages/subsets” of the total set of standards to fit individual application areas or users. This supports rapid

implementation and penetration in the user environments due to the comprehensiveness of the total set of standards. Equally important is the task of “absorbing” existing de facto standards from the commercial sector and harmonizing them with profiles of the emerging ISO standards.

## 6.2 Focus of standardization in the ISO 19100 series of geographic information standards

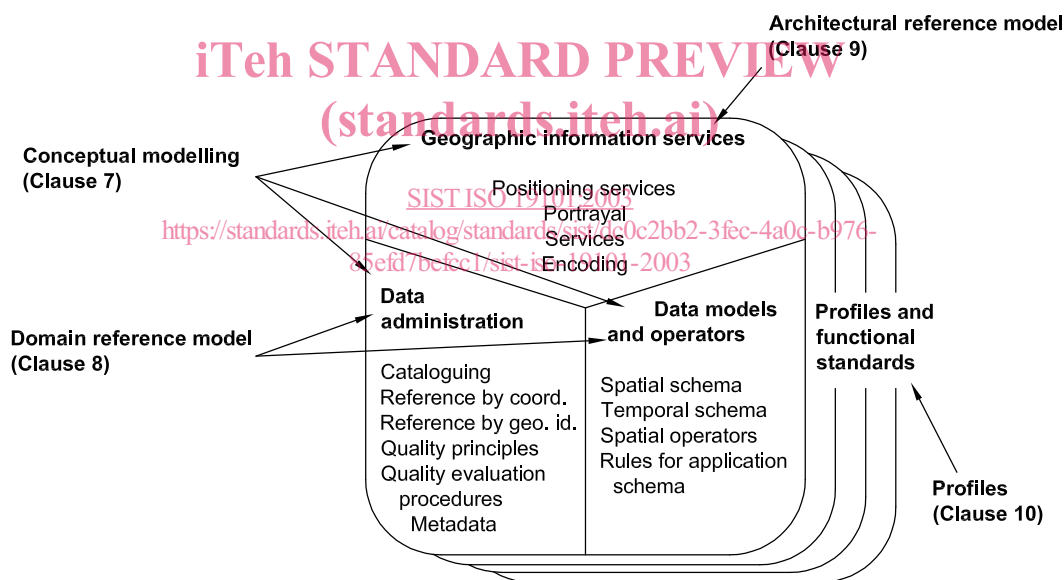
The focus of this family of standards is to:

- a) define the basic semantics and structure of geographic information for data management and data interchange purposes and
- b) define geographic information service components and their behaviour for data processing purposes.

These two focus points are compatible with the information viewpoint and computational viewpoint of ISO/IEC 10746. See Annex B for an overview of RM-ODP.

## 6.3 Reference model organization

The major clauses of the Reference model are Conceptual modelling (clause 7), the Domain reference model (clause 8), the Architectural reference model (clause 9) and Profiles (clause 10). These clauses are related to the major areas of the ISO 19100 series of geographic information standards (described above at the beginning of clause 6). These relationships are summarized in Figure 3 and explained in the paragraphs that follow.



**Figure 3 — Relationship of the Reference model to other standards in the ISO 19100 series of geographic information standards**

**Conceptual modelling.** Conceptual modelling is critically important to the definition of the ISO 19100 series of geographic information standards. It is necessary for both the information and computational viewpoints (see Annex A). This family of standards uses conceptual modelling to rigorously describe geographic information. Conceptual modelling is also used to define services for transformation and exchange of geographic information. Conceptual modelling is used to describe both geographic information and geographic information services in profiles and functional specifications that specialize the ISO 19100 standards for particular purposes. A consistent application of conceptual modelling is necessary to assure that the standards in the ISO 19100 series are integrated with this reference model and with each other. The approach to conceptual modelling in the ISO 19100 series is based on the Open Distributed Processing (ODP) Reference Model and the principles described in the Conceptual Schema Modelling Facilities (CSMF). Conceptual Modelling is described in clause 7 of this International Standard. The Open Distributed Processing (ODP) Reference Model is described in ISO/IEC 10746-1. The CSMF is described in ISO/IEC 14481.