



**Intelligent Transport Systems (ITS);
Vehicular Communications;
GeoNetworking;
Part 4: Geographical addressing and forwarding for
point-to-point and point-to-multipoint communications;
Sub-part 3: Media-dependent functionalities for LTE-V2X**

ETSI STANDARDS PREVIEW
ETSI Standards Store (www.etsi.org/standards-store)
https://standards.etsi.org/standards-store/etss/acc80164-8108-4952-8126-000000000000/102-636-4-3-v1.1.1-
8108-4952-8126-000000000000

Reference

DTS/ITS-00364

Keywordsaddressing, ITS, network, point-to-multipoint,
point-to-point, protocol**ETSI**650 Route des Lucioles
F-06921 Sophia Antipolis Cedex - FRANCE

Tel.: +33 4 92 94 42 00 Fax: +33 4 93 65 47 16

Siret N° 348 623 562 00017 - NAF 742 C
Association à but non lucratif enregistrée à la
Sous-Préfecture de Grasse (06) N° 7803/88

Important notice

The present document can be downloaded from:

<http://www.etsi.org/standards-search>

The present document may be made available in electronic versions and/or in print. The content of any electronic and/or print versions of the present document shall not be modified without the prior written authorization of ETSI. In case of any existing or perceived difference in contents between such versions and/or in print, the prevailing version of an ETSI deliverable is the one made publicly available in PDF format at www.etsi.org/deliver.

Users of the present document should be aware that the document may be subject to revision or change of status.

Information on the current status of this and other ETSI documents is available at

<https://portal.etsi.org/TB/ETSIDeliverableStatus.aspx>

If you find errors in the present document, please send your comment to one of the following services:

<https://portal.etsi.org/People/CommiteeSupportStaff.aspx>

Copyright Notification

No part may be reproduced or utilized in any form or by any means, electronic or mechanical, including photocopying and microfilm except as authorized by written permission of ETSI.

The content of the PDF version shall not be modified without the written authorization of ETSI.

The copyright and the foregoing restriction extend to reproduction in all media.

© ETSI 2020.

All rights reserved.

DECT™, **PLUGTESTS™**, **UMTS™** and the ETSI logo are trademarks of ETSI registered for the benefit of its Members.

3GPP™ and **LTE™** are trademarks of ETSI registered for the benefit of its Members and of the 3GPP Organizational Partners.

oneM2M™ logo is a trademark of ETSI registered for the benefit of its Members and of the oneM2M Partners.

GSM® and the GSM logo are trademarks registered and owned by the GSM Association.

Contents

Intellectual Property Rights	4
Foreword.....	4
Modal verbs terminology.....	4
Introduction	4
1 Scope	5
2 References	5
2.1 Normative references	5
2.2 Informative references.....	5
3 Definition of terms, symbols and abbreviations.....	6
3.1 Terms.....	6
3.2 Symbols.....	6
3.3 Abbreviations	6
4 Overview	6
5 Addressing, data structure extensions and field settings for LTE-V2X	7
5.1 General	7
5.2 GeoNetworking address	7
5.3 Field settings in the GeoNetworking header	7
5.3.1 General.....	7
5.3.2 Field settings in the <i>Common Header</i>	7
5.3.3 Field settings in the <i>Extended Header</i> of the SHB packet	8
5.3.4 Timing synchronization extension.....	9
6 Processing on Receive and Transmit.....	9
6.1 Processing on transmit.....	9
6.2 Processing on receive	10
7 Security and Privacy considerations.....	10
8 Forwarding algorithms	10
Annex A (normative): GeoNetworking protocol constants for LTE-V2X.....	11
Annex B (informative): Extensions of the GeoNetworking MIB	12
History	13

Intellectual Property Rights

Essential patents

IPRs essential or potentially essential to normative deliverables may have been declared to ETSI. The information pertaining to these essential IPRs, if any, is publicly available for **ETSI members and non-members**, and can be found in ETSI SR 000 314: "*Intellectual Property Rights (IPRs); Essential, or potentially Essential, IPRs notified to ETSI in respect of ETSI standards*", which is available from the ETSI Secretariat. Latest updates are available on the ETSI Web server (<https://ipr.etsi.org/>).

Pursuant to the ETSI IPR Policy, no investigation, including IPR searches, has been carried out by ETSI. No guarantee can be given as to the existence of other IPRs not referenced in ETSI SR 000 314 (or the updates on the ETSI Web server) which are, or may be, or may become, essential to the present document.

Trademarks

The present document may include trademarks and/or tradenames which are asserted and/or registered by their owners. ETSI claims no ownership of these except for any which are indicated as being the property of ETSI, and conveys no right to use or reproduce any trademark and/or tradename. Mention of those trademarks in the present document does not constitute an endorsement by ETSI of products, services or organizations associated with those trademarks.

Foreword

This Technical Specification (TS) has been produced by ETSI Technical Committee Intelligent Transport Systems (ITS).

The present document is part 4, sub-part 3 of a multi-part deliverable. Full details of the entire series can be found in part 1 [i.1].

Modal verbs terminology

In the present document "**shall**", "**shall not**", "**should**", "**should not**", "**may**", "**need not**", "**will**", "**will not**", "**can**" and "**cannot**" are to be interpreted as described in clause 3.2 of the [ETSI Drafting Rules](#) (Verbal forms for the expression of provisions).

"**must**" and "**must not**" are **NOT** allowed in ETSI deliverables except when used in direct citation.

Introduction

The GeoNetworking protocol is a network protocol that provides packet routing in an ad hoc network. It makes use of geographical positions for packet transport. GeoNetworking supports the communication among individual ITS-Ss as well as the distribution of packets in geographical areas.

GeoNetworking can be executed over different ITS access technologies for short-range wireless technologies, such as ITS-G5 or LTE-V2X. In order to reuse the GeoNetworking protocol specification for multiple ITS access technologies, the specification is separated into media-independent and media-dependent functionalities. Media-independent GeoNetworking functionalities are those which are common to all ITS access technologies for short-range wireless communication and are specified in ETSI EN 302 636-4-1 [1]. The present document specifies media-dependent functionalities for GeoNetworking when using the ITS access technology LTE-V2X [2]. The specification in the present document should be regarded as LTE-V2X specific extensions of the GeoNetworking protocol specified in ETSI EN 302 636-4-1 [1] and does not represent a distinct protocol entity.

1 Scope

The present document specifies the media-dependent functionalities for GeoNetworking [1] over LTE-V2X [2] as a network protocol for ad hoc routing in vehicular environments.

2 References

2.1 Normative references

References are either specific (identified by date of publication and/or edition number or version number) or non-specific. For specific references, only the cited version applies. For non-specific references, the latest version of the referenced document (including any amendments) applies.

Referenced documents which are not found to be publicly available in the expected location might be found at <https://docbox.etsi.org/Reference>.

NOTE: While any hyperlinks included in this clause were valid at the time of publication, ETSI cannot guarantee their long term validity.

The following referenced documents are necessary for the application of the present document.

- [1] ETSI EN 302 636-4-1 (V1.4.1): "Intelligent Transport Systems (ITS); Vehicular Communications; GeoNetworking; Part 4: Geographical addressing and forwarding for point-to-point and point-to-multipoint communications; Sub-part 1: Media-Independent Functionality".
- [2] ETSI EN 303 613 (V1.1.1): "Intelligent Transport Systems (ITS); LTE-V2X Access layer specification for Intelligent Transport Systems operating in the 5 GHz frequency band".
- [3] ETSI TS 136 323 (V14.5.0): "LTE; Evolved Universal Terrestrial Radio Access (E-UTRA); Packet Data Convergence Protocol (PDCP) specification (3GPP TS 36.323 version 14.5.0 Release 14)".
- [4] ETSI TS 124 386 (V14.0.0): "LTE; User Equipment (UE) to V2X control function; protocol aspects; Stage 3 (3GPP TS 24.386 version 14.0.0 Release 14)".
- [5] ETSI TS 136 321: "LTE; Evolved Universal Terrestrial Radio Access (E-UTRA); Medium Access Control (MAC) protocol specification (3GPP TS 36.321 Release 14)".
- [6] ETSI TS 136 300 (V14.12.0): "LTE; Evolved Universal Terrestrial Radio Access (E-UTRA) and Evolved Universal Terrestrial Radio Access Network (E-UTRAN); Overall description; Stage 2 (3GPP TS 36.300 version 14.12.0 Release 14)".

2.2 Informative references

References are either specific (identified by date of publication and/or edition number or version number) or non-specific. For specific references, only the cited version applies. For non-specific references, the latest version of the referenced document (including any amendments) applies.

NOTE: While any hyperlinks included in this clause were valid at the time of publication, ETSI cannot guarantee their long term validity.

The following referenced documents are not necessary for the application of the present document but they assist the user with regard to a particular subject area.

- [i.1] ETSI EN 302 636-1 (V1.2.1): "Intelligent Transport Systems (ITS); Vehicular Communications; GeoNetworking; Part 1: Requirements".
- [i.2] ETSI TS 103 574 (V1.1.1): "Intelligent Transport Systems (ITS); Congestion Control Mechanisms for C-V2X PC5 interface; Access layer part".

- [i.3] ETSI TS 102 723-8 (V1.1.1): "Intelligent Transport Systems (ITS); OSI cross-layer topics; Part 8: Interface between security entity and network and transport layer".
- [i.4] ETSI TS 102 687 (V1.2.1): "Intelligent Transport Systems (ITS); Decentralized Congestion Control Mechanisms for Intelligent Transport Systems operating in the 5 GHz range; Access layer part".
- [i.5] ETSI TS 136 322 (V14.1.0), "LTE; Evolved Universal Terrestrial Radio Access (E-UTRA); Radio Link Control (RLC) protocol specification (3GPP TS 36.322 version 14.1.0 Release 14)".

3 Definition of terms, symbols and abbreviations

3.1 Terms

For the purposes of the present document, the terms given in ETSI EN 302 636-4-1 [1], ETSI EN 303 613 [2], ETSI TS 103 574 [i.2] apply.

3.2 Symbols

For the purposes of the present document, the symbols given in ETSI EN 302 636-4-1 [1], ETSI EN 302 663 [2], ETSI TS 103 574 [i.2], ETSI TS 102 687 [i.4] apply.

3.3 Abbreviations

For the purposes of the present document, the abbreviations given in ETSI EN 302 636-4-1 [1], ETSI EN 303 613 [2], ETSI TS 103 574 [i.2], ETSI TS 102 687 [i.4] and the following apply:

GN	GeoNetworking
MIB	Management Information Base
PDCP	Packet Data Convergence Protocol
PPPP	ProSe Per Packet Priority
SDU	Service Data Unit
SHB	Single Hop Broadcast
SPS	Semi-Persistent Scheduling

4 Overview

The present document specifies the media-dependent functionalities necessary to run the GeoNetworking protocol defined in ETSI EN 302 636-4-1 [1] over the LTE-V2X access technology defined in ETSI EN 303 613 [2]. The functionalities are:

- Addressing, data structure extensions and field settings in the GeoNetworking headers for LTE-V2X, including extensions for improved synchronization: clause 5.
- Process on receive and transmit: clause 6.
- Security and privacy considerations: clause 7.
- Forwarding algorithms: clause 8.

5 Addressing, data structure extensions and field settings for LTE-V2X

5.1 General

The Networking Services implementation using LTE-V2X shall use access layer functionality for sidelink communication as defined in ETSI EN 303 613 [2].

5.2 GeoNetworking address

As specified in ETSI EN 302 636-4-1 [1], clause 6, every GeoAdhoc router shall have a unique GeoNetworking address and use the format in figure 1.

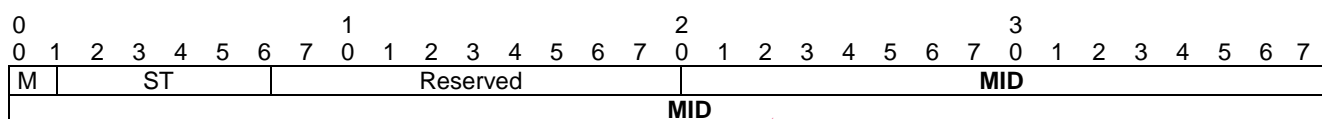


Figure 1: GeoNetworking address format as specified in ETSI EN 302 636-4-1 [1]

For the MID field in the GeoNetworking address, the 24-bit Source or Destination Layer 2 ID as specified in the MAC protocol specification, ETSI TS 136 321 [5], shall be used for Octets 2-4 of the MID field and Octets 5-7 shall be set to zero.

5.3 Field settings in the GeoNetworking header

5.3.1 General

The present clause specifies setting and encoding of GN header fields specific for LTE-V2X access technology, i.e.:

- Traffic Class (TC) field in the *Common Header* (clause 5.3.2);
- Timing advance and position for improved synchronization.

5.3.2 Field settings in the *Common Header*

As specified in ETSI EN 302 636-4-1 [1], the *Common Header* consists of the fields shown in figure 2. The traffic class identifier (TC ID) is transmitted in the *TC* field.

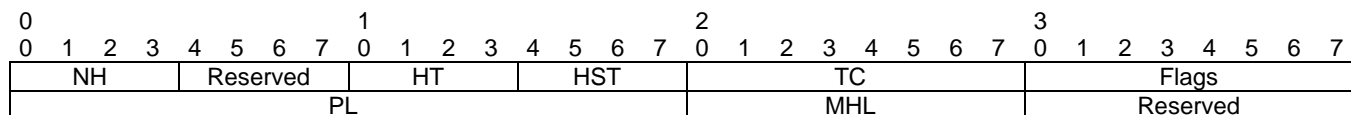


Figure 2: *Common Header* format as specified in ETSI EN 302 636-4-1 [1]

As specified in ETSI EN 302 636-4-1 [1], clause 9.7.2, the *TC* field consists of three sub-fields, i.e. SCF, channel offload and TC ID (see table 1).

Table 1: TC field in the Common Header

Field #	Field name	Octet/bit position		Type	Unit	Description
		First	Last			
1-4	See ETSI EN 302 636-4-1 [1], table 4.					
5	TC	Octet 2 Bit 0	Octet 2 Bit 7	Three sub- fields: 1 bit selector, 1 bit selector, 6 bit selector	n/a	Traffic class that represents facility layer requirements on packet transport. Bit 0: SCF Flag indicating whether the packet shall be buffered when no neighbour exists (store-carry-forward). Bit 1: Channel Offload Flag indicating whether the packet can be offloaded to another channel. Bit 2 to Bit 7: TC ID TC ID as specified in the present document.
6-9	See ETSI EN 302 636-4-1 [1], table 4.					

The mapping between TC ID and PPPP is specified in ETSI EN 303 613 [2], table B.7 in annex B.

5.3.3 Field settings in the *Extended Header* of the SHB packet

As specified in ETSI EN 302 636-4-1 [1], clause 9.8.4, the SHB packet header carries a 4-byte, reserved field for media-dependent functionality (figure 3).

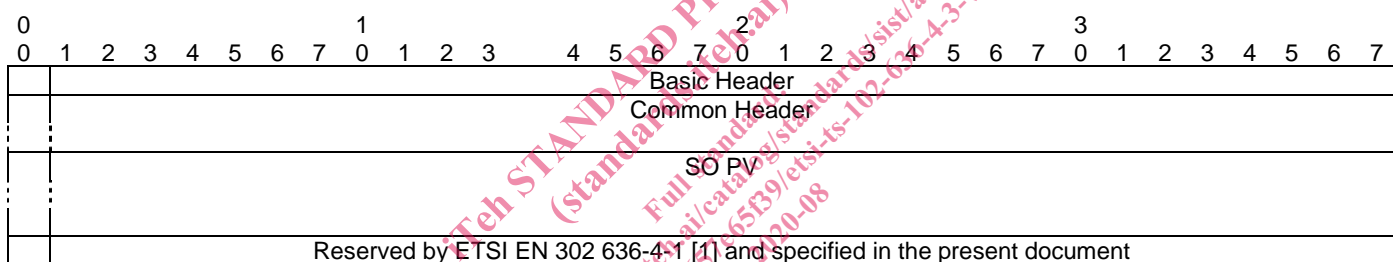


Figure 3: The SHB packet header format as specified in ETSI EN 302 636-4-1 [1]

The present document replaces a part of the field *Reserved* in table 13 in ETSI EN 302 636-4-1 [1] with the field *Version* (see table 2). The fields of *Version* and *Media-dependent data* shall be encoded as shown in table 2 and table 3.

Table 2: Fields of the SHB packet header

Field #	Field name	Octet/bit position		Type	Unit	Description
		First	Last			
1-3	See ETSI EN 302 636-4-1 [1], table 13.					
4	<i>Version</i>	Octet 36 Bit 0	Octet 36 Bit 3	4 bit unsigned integer	n/a	Identifies the media-dependent operation as specified in table 3.
5	<i>Media-dependent data</i>	Octet 36 Bit 4	Octet 39	28 bit unsigned integer	n/a	Used for media-dependent operations indicated by the <i>Version</i> field. If not used (i.e. the <i>Version</i> field is set to 0), it shall be set to 0.

NOTE: The present document specifies fields in the *Extended Header* only for the SHB packet header and not for other packet header types.

Table 3: *Version* field of the GeoNetworking SHB packet header

Version	Encoding	Description
0	0	Not equipped or unavailable.
1	1	Time synchronization is supported, the 28 bit <i>Media-dependent data</i> field, i.e. Field#5, is sub-divided into 4 bit and 24 bit fields, and the 4 bit of the <i>Media-dependent data</i> field shall be used for the <i>Compact Time Confidence</i> as specified in table 4 in clause 5.3.4.

NOTE: All other values are reserved for future usage.

5.3.4 Timing synchronization extension

Timing synchronization confidence shall be added to the GN messages as shown in table 2 and table 3.

3GPP Specifications define three synchronization sources for C-V2X:

- GNSS.
- Serving cell/PCell (eNB DL timing).
- SyncRef UE (SLSS/PSBCH).

The timing synchronization extension is used to improve synchronization quality in scenarios of no GNSS or network coverage.

The *Compact Time Confidence (CTC)* provides the absolute accuracy of the reported timing values in the SDU with a predefined confidence level, i.e. 95 % as specified in table 4.

Table 4: *CTC* of the *Media-dependent data* field

Compact Time Confidence (CTC)	Encoding	Description
time-000-000-005	0	Better than 0,000,005 seconds
time-000-000-004	1	Better than 0,000,004 seconds
time-000-000-003	2	Better than 0,000,003 seconds
time-000-000-002	3	Better than 0,000,002 seconds
time-000-000-001	4	Better than 0,000,001 seconds (one microsecond)
time-000-000-000-5	5	Better than 0,000,000,5 seconds
time-000-000-000-4	6	Better than 0,000,000,4 seconds
time-000-000-000-3	7	Better than 0,000,000,3 seconds

NOTE: All other values are reserved for future usage.

6 Processing on Receive and Transmit

6.1 Processing on transmit

For transmission of a GN packet, the SDU Type field of the PDCP header as defined in ETSI TS 136 323 [3] shall be set to 0b011 (i.e. Non-IP), and the Non-IP Type field indicates the V2X message family as defined in ETSI TS 124 386 [4] and shall be set to value 0b00000011 for the ETSI-ITS stack.

For each MAC PDU transmission from an ITS Station, the V field of the MAC header as defined in ETSI TS 136 321 [5] shall be set to 0b0011 if the DST field is 24-bit groupcast identifier and shall be set to 0b0100 if the DST field is a 24-bit unicast identifier. If the V field is set to 0b0011 the PDU shall be sent using RLC Unacknowledged Mode (UM), while if the V field is set to 0b0100 the PDU may be sent using RLC UM or RLC Acknowledged Mode (AM), where RLC UM and RLC AM are defined in ETSI TS 136 322 [i.5].

For broadcast GeoNetworking packets, the Destination Layer 2 ID shall be set to all "1"s.