



Augmented Reality Framework (ARF)
Interoperability Requirements for AR components,
systems and services
Part 2: World Storage and AR Authoring functions

<https://standards.iteh.ai/catalog/standards/sist/4c720fd2-f19b-4d2a-b26f-e76979721dcf/etsi-gs-arf-004-2-v1-1-1-2021-08>

Disclaimer

The present document has been produced and approved by the Augmented Reality Framework (ARF) ETSI Industry Specification Group (ISG) and represents the views of those members who participated in this ISG. It does not necessarily represent the views of the entire ETSI membership.

ReferenceDGS/ARF-004-2

Keywords

API, AR Cloud, architecture, augmented reality,
context capturing and analysis, framework,
interoperability, model, real time,
real world capture, requirements

ETSI

650 Route des Lucioles
F-06921 Sophia Antipolis Cedex - FRANCE

Tel.: +33 4 92 94 42 00 Fax: +33 4 93 65 47 16

Siret N° 348 623 562 00017 - APE 7112B
Association à but non lucratif enregistrée à la
Sous-Préfecture de Grasse (06) N° w061004871

Important notice

The present document can be downloaded from:

<http://www.etsi.org/standards-search>

The present document may be made available in electronic versions and/or in print. The content of any electronic and/or print versions of the present document shall not be modified without the prior written authorization of ETSI. In case of any existing or perceived difference in contents between such versions and/or in print, the prevailing version of an ETSI deliverable is the one made publicly available in PDF format at www.etsi.org/deliver.

Users of the present document should be aware that the document may be subject to revision or change of status.

Information on the current status of this and other ETSI documents is available at

<https://portal.etsi.org/TB/ETSIDeliverableStatus.aspx>

If you find errors in the present document, please send your comment to one of the following services:

<https://portal.etsi.org/People/CommitteeSupportStaff.aspx>

Notice of disclaimer & limitation of liability

The information provided in the present deliverable is directed solely to professionals who have the appropriate degree of experience to understand and interpret its content in accordance with generally accepted engineering or other professional standard and applicable regulations.

No recommendation as to products and services or vendors is made or should be implied.

No representation or warranty is made that this deliverable is technically accurate or sufficient or conforms to any law and/or governmental rule and/or regulation and further, no representation or warranty is made of merchantability or fitness for any particular purpose or against infringement of intellectual property rights.

In no event shall ETSI be held liable for loss of profits or any other incidental or consequential damages.

Any software contained in this deliverable is provided "AS IS" with no warranties, express or implied, including but not limited to, the warranties of merchantability, fitness for a particular purpose and non-infringement of intellectual property rights and ETSI shall not be held liable in any event for any damages whatsoever (including, without limitation, damages for loss of profits, business interruption, loss of information, or any other pecuniary loss) arising out of or related to the use of or inability to use the software.

Copyright Notification

No part may be reproduced or utilized in any form or by any means, electronic or mechanical, including photocopying and microfilm except as authorized by written permission of ETSI.

The content of the PDF version shall not be modified without the written authorization of ETSI.

The copyright and the foregoing restriction extend to reproduction in all media.

© ETSI 2021.
All rights reserved.

Contents

Intellectual Property Rights	4
Foreword.....	4
Modal verbs terminology.....	4
1 Scope	5
2 References	5
2.1 Normative references	5
2.2 Informative references.....	5
3 Definition of terms, symbols and abbreviations.....	5
3.1 Terms.....	5
3.2 Symbols.....	6
3.3 Abbreviations	6
4 Interoperability requirements for AR16 and AR17.....	6
4.1 AR16 and AR17 Reference Points scope	6
4.2 AR Assets.....	6
4.3 Attaching AR Assets to specific real world places or things.....	7
4.4 Trackables	7
4.4.1 Overview	7
4.4.2 Examples of Trackables.....	7
4.4.3 GeoTrackables	8
4.5 Features	8
4.6 World Anchors	8
4.7 Building the World Graph with AR Assets, Trackables and World Anchors	9
4.8 Using 3D Transforms	9
4.9 Building a representation of the world solely with Trackables (informative)	9
4.10 Building a World Graph with both Trackables and World Anchors (informative).....	10
4.11 Anchoring several World Graphs in the same geodetic referential (informative).....	11
4.12 AR Authoring function requirements.....	12
4.13 World Storage function requirements.....	12
Annex A (informative): Example implementations.....	13
A.1 Example Implementation 1	13
A.2 Example implementation 2.....	15
History	19

Intellectual Property Rights

Essential patents

IPRs essential or potentially essential to normative deliverables may have been declared to ETSI. The declarations pertaining to these essential IPRs, if any, are publicly available for **ETSI members and non-members**, and can be found in ETSI SR 000 314: "*Intellectual Property Rights (IPRs); Essential, or potentially Essential, IPRs notified to ETSI in respect of ETSI standards*", which is available from the ETSI Secretariat. Latest updates are available on the ETSI Web server (<https://ipr.etsi.org/>).

Pursuant to the ETSI Directives including the ETSI IPR Policy, no investigation regarding the essentiality of IPRs, including IPR searches, has been carried out by ETSI. No guarantee can be given as to the existence of other IPRs not referenced in ETSI SR 000 314 (or the updates on the ETSI Web server) which are, or may be, or may become, essential to the present document.

Trademarks

The present document may include trademarks and/or tradenames which are asserted and/or registered by their owners. ETSI claims no ownership of these except for any which are indicated as being the property of ETSI, and conveys no right to use or reproduce any trademark and/or tradename. Mention of those trademarks in the present document does not constitute an endorsement by ETSI of products, services or organizations associated with those trademarks.

DECT™, **PLUGTESTS™**, **UMTS™** and the ETSI logo are trademarks of ETSI registered for the benefit of its Members. **3GPP™** and **LTE™** are trademarks of ETSI registered for the benefit of its Members and of the 3GPP Organizational Partners. **oneM2M™** logo is a trademark of ETSI registered for the benefit of its Members and of the oneM2M Partners. **GSM®** and the GSM logo are trademarks registered and owned by the GSM Association.

ITEH STANDARD PREVIEW
(standards.iteh.ai)

Foreword

ETSI GS ARF 004-2 V1.1.1 (2021-08)

This Group Specification (GS) has been produced by ETSI Industry Specification Group (ISG) Augmented Reality Framework (ARF).

<http://standards.iteh.ai/catalog/standards/siv/422021-08-02/e76979721dcf/etsi-gs-arf-004-2-v1-1-1-2021-08>

The present document is part 2 of a multi-part deliverable covering Interoperability Requirements for AR components, systems and services, as identified below:

- Part 1: "Overview";
- Part 2: "World storage and AR Authoring functions";**
- Part 3: "World Capture, World Analysis and Scene Management".

The ISG ARF shares the following understanding for Augmented Reality: Augmented Reality (AR) is the ability to mix in real-time spatially-registered digital content with the real world.

Modal verbs terminology

In the present document "**shall**", "**shall not**", "**should**", "**should not**", "**may**", "**need not**", "**will**", "**will not**", "**can**" and "**cannot**" are to be interpreted as described in clause 3.2 of the [ETSI Drafting Rules](#) (Verbal forms for the expression of provisions).

"**must**" and "**must not**" are **NOT** allowed in ETSI deliverables except when used in direct citation.

1 Scope

The present document specifies the high level Reference Point requirements between the World Storage and AR Authoring functions as they are identified in ETSI GS ARF 003 [1]. It further defines the requirements of Reference Points "World Anchors" (AR16) and "Reference Objects" (AR17).

2 References

2.1 Normative references

References are either specific (identified by date of publication and/or edition number or version number) or non-specific. For specific references, only the cited version applies. For non-specific references, the latest version of the referenced document (including any amendments) applies.

Referenced documents which are not found to be publicly available in the expected location might be found at <https://docbox.etsi.org/Reference/>.

NOTE: While any hyperlinks included in this clause were valid at the time of publication, ETSI cannot guarantee their long term validity.

The following referenced documents are necessary for the application of the present document.

[1] ETSI GS ARF 003 (V1.1.1): "Augmented Reality Framework (ARF) AR framework architecture".

2.2 Informative references

References are either specific (identified by date of publication and/or edition number or version number) or non-specific. For specific references, only the cited version applies. For non-specific references, the latest version of the referenced document (including any amendments) applies.

NOTE: While any hyperlinks included in this clause were valid at the time of publication, ETSI cannot guarantee their long term validity.

The following referenced documents are not necessary for the application of the present document but they assist the user with regard to a particular subject area.

Not applicable.

3 Definition of terms, symbols and abbreviations

3.1 Terms

For the purposes of the present document, the following terms apply:

AR Asset: any kind of content positioned and oriented in the real world to alter the user's experience

feature: characteristics of a real world element that can be searched, recognized or tracked

NOTE: Features can be of different nature without being limited to visual patterns, UWB, radio, Infra Red or sounds.

GeoTrackable: position and orientation on earth in a geodetic referential

Reference Point: point located at the interface of two non-overlapping functions and representing interrelated interactions between those functions

Trackable: element of the real world of which features are available and/or could be extracted

NOTE: Features can be made available from an analysis of the element itself (fiducial markers, natural images, 3D point cloud) or processed from a representation of the element (3D CAD model).

World Anchor: fixed position in relation to one or more elements of the real world

NOTE 1: A World Anchor has a Coordinate Reference System in which AR Assets stay spatially-registered.

NOTE 2: More than one World Anchor can be attached to a Trackable.

NOTE 3: As the AR system updates its knowledge of the environment, the World Anchor's pose adapts to the real world preventing the associated AR Asset attached to the World Anchor from drifting.

World Graph: hierarchy of Trackables and World Anchors representing the real world knowledge in the World Representation sub-function

3.2 Symbols

Void.

3.3 Abbreviations

For the purposes of the present document, the following abbreviations apply:

3DT	3D Transform
AI	Artificial Intelligence
AR	Augmented Reality
ARF	Augmented Reality Framework
CAD	Computer-Aided Design
GNSS	Global Navigation Satellite System

STANDARD PREVIEW
(standards.itech.ai)
ETSI GS ARF 004-2 V1.1.1 (2021-08)
<https://standards.itech.ai/catalog/standards/sist/4c720fd2-fl9b-4d2a-b26f-e76979721dcf/etsi-gs-arf-004-2-v1-1-1-2021-08>

4 Interoperability requirements for AR16 and AR17

4.1 AR16 and AR17 Reference Points scope

AR16 "World Anchors" and AR17 "Reference Objects", as specified in ETSI GS ARF 003 [1], define the dialog structure between the AR Authoring and the World Storage functions to ensure a shared description of the real world in order to associate AR Assets with specific places and/or features in the real world.

4.2 AR Assets

An AR Asset is any kind of content positioned and oriented in the real world to alter the user's experience.

Content types include 3D models, images, videos, text, sounds sources, etc.

Figure 1 shows how AR Assets are symbolized in the World Graph diagrams.



Figure 1: AR Asset Representation

4.3 Attaching AR Assets to specific real world places or things

AR Assets are attached and arranged in relation to the real world by using Trackables and/or World Anchors.

Their attachment is specified in the AR Authoring function. The authoring process can be performed by a developer, a designer, the user of the AR experience or by an automated (AI-assisted) process, in advance of the AR experience or at runtime.

4.4 Trackables


4.4.1 Overview

Trackables are models of parts of the real world.

Trackables are elements of the real world of which features are available and/or could be extracted.

Trackables provide a Coordinate Reference System in which a pose can be expressed.

Figure 2 shows how Trackables are symbolized in the World Graph diagrams.



iTeh STANDARD PREVIEW (standards.itih.ai)

Figure 2: Trackable

RQ-WS-001	A Trackable shall define elements of the real world of which features are available and/or could be extracted. https://standards.itih.ai/catalog/standards/sist/4c720fd2-f19b-4d2a-b26f-e76979721dcf/etsi-gs-arf-004-2-v1-1-1-2021-08
RQ-WS-002	A Trackable shall define a Coordinate Reference System of the real world.
RQ-WS-003	A Trackable shall have a unique identifier.

4.4.2 Examples of Trackables

When detected in the environment, some Trackables, listed in Figure 3, provide directly the device's position and orientation in the Coordinate Reference System of that Trackable, and some of them provide only the position. In that case, data from accelerometers, magnetometers and gyroscopes can be used to provide the device's orientation.

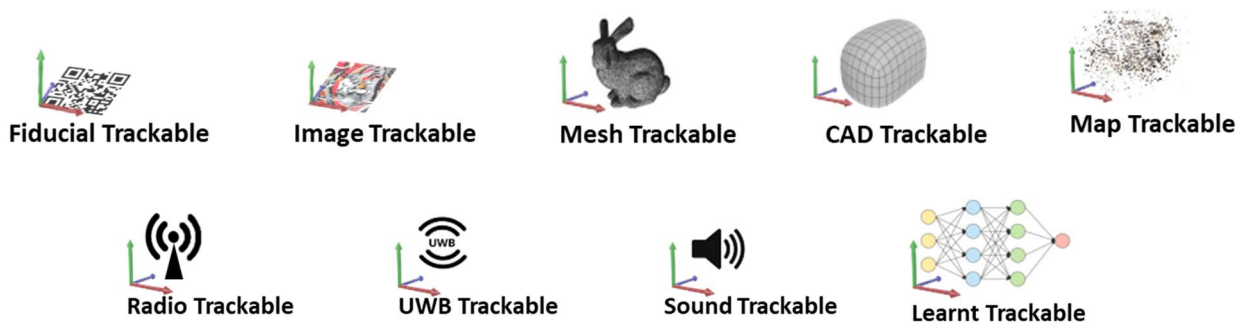


Figure 3: Type of Trackables

4.4.3 GeoTrackables

A GeoTrackable is a position and orientation on earth in a geodetic referential.

A GeoTrackable can be provided by any system providing a position on earth in a geodetic referential and its orientation can be obtained from magnetometers and gyroscopes. Examples of GeoTrackables include GNSS or a Visual Positioning System.

Figure 4 shows how GeoTrackables are symbolized in the World Graph diagrams.



Figure 4: GeoTrackable

When they are available, Trackables are added to the World Graph by the AR Authoring function.

Trackables can also be provided to the World Graph by the World Analysis function.

The taxonomy of Trackables will evolve with future developments in technology.

4.5 Features

Features are characteristics of a real world element that can be searched, recognized or tracked.

Features are extracted from Trackables and stored in a World Storage function.

Figure 5 shows how Features are symbolized in the World Graph diagrams.



Figure 5: Feature

RQ-WS-004a Features may be hosted by external systems.

RQ-WS-004b Features can be accessible or inaccessible.

RQ-WS-005 Positions and orientations of Features shall be expressed in the Coordinate Reference System of the Trackable from which they have been extracted.

4.6 World Anchors

A World Anchor represents a fixed position in relation to one or more elements of the real world. It has a Coordinate Reference System in which AR Assets stay spatially-registered.

Figure 6 shows how World Anchors are symbolized in the World Graph diagrams.



Figure 6: World Anchor

RQ-WS-006	A World Anchor shall define a Coordinate Reference System of the real world.
RQ-WS-007	A World Anchor may have zero, one or several AR Assets placed in its coordinate reference system.
RQ-WS-008	A World Anchor shall have a unique identifier.

4.7 Building the World Graph with AR Assets, Trackables and World Anchors

The relative position of AR Assets, Trackables and World Anchors are defined by 3D Transforms.

4.8 Using 3D Transforms

A 3D Transform defines the relative position and orientation between Trackables, World Anchors or AR Assets.

Figure 7 shows how 3D Transforms are symbolized in the World Graph diagrams.

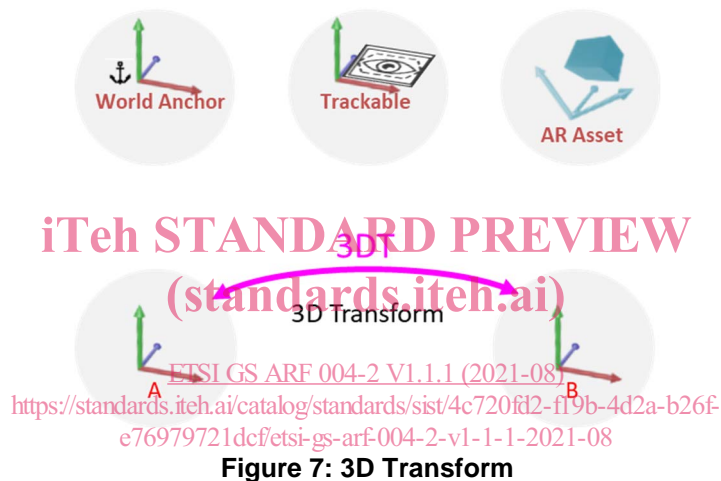


Figure 7: 3D Transform

RQ-WS-009	A 3D Transform shall define the relative position and orientation between Trackables, World Anchors or AR Assets.
RQ-WS-010	Semantic information may be attached to any object whether they are Trackables, World Anchors or AR Assets.
RQ-WS-011	An AR Asset shall be attached to one or more World Anchors or Trackables.
RQ-WS-012	A World Anchor shall be attached to one or more World Anchors or Trackables.

4.9 Building a representation of the world solely with Trackables (informative)

Trackables are detected in the real world through their features. Linking an AR Asset directly to a Trackable is the easiest way to enrich the World Graph.

An example of that usage is the augmentation of a place by attaching an AR Asset to a fiducial marker Trackable as shown in Figure 8.



Figure 8: Marker-based use case

Another example is when AR Assets, here an icon, are associated to a Point of Interest on earth, in GNSS-based applications as shown in Figure 9.



Figure 9: GNSS-based use case

4.10 Building a World Graph with both Trackables and World Anchors (informative)

When the use case requires more complex augmentations of the world, World Anchors will be introduced to help organize AR Assets hierarchically.